

# Adams County Generalized Water Coverage

- Adams Co With Water
- Adams Co Without Water



Source: Ohio EPA, Community Water Systems coverage area data and/or line area data. Created by Ohio University Voinovich School June, 2022

# ADAMS COUNTY WITH PUBLIC WATER ACCESS

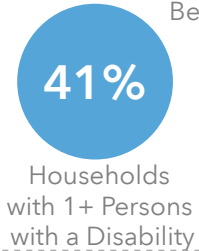
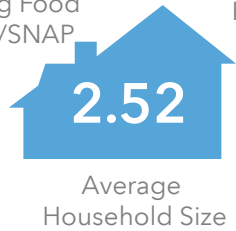
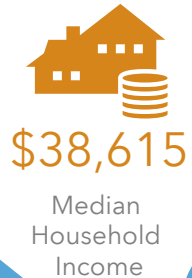
Adams\_Co\_With\_Water  
Area: 437.5 square miles

Source: Generalized drinking water coverage data overlay with U.S. Census Bureau, Census 2010 Summary File 1. Esri forecasts for 2021 and 2026. All survey-based estimates are subject to sampling error. The calculated population displayed with Census data measures the variability of the estimates.

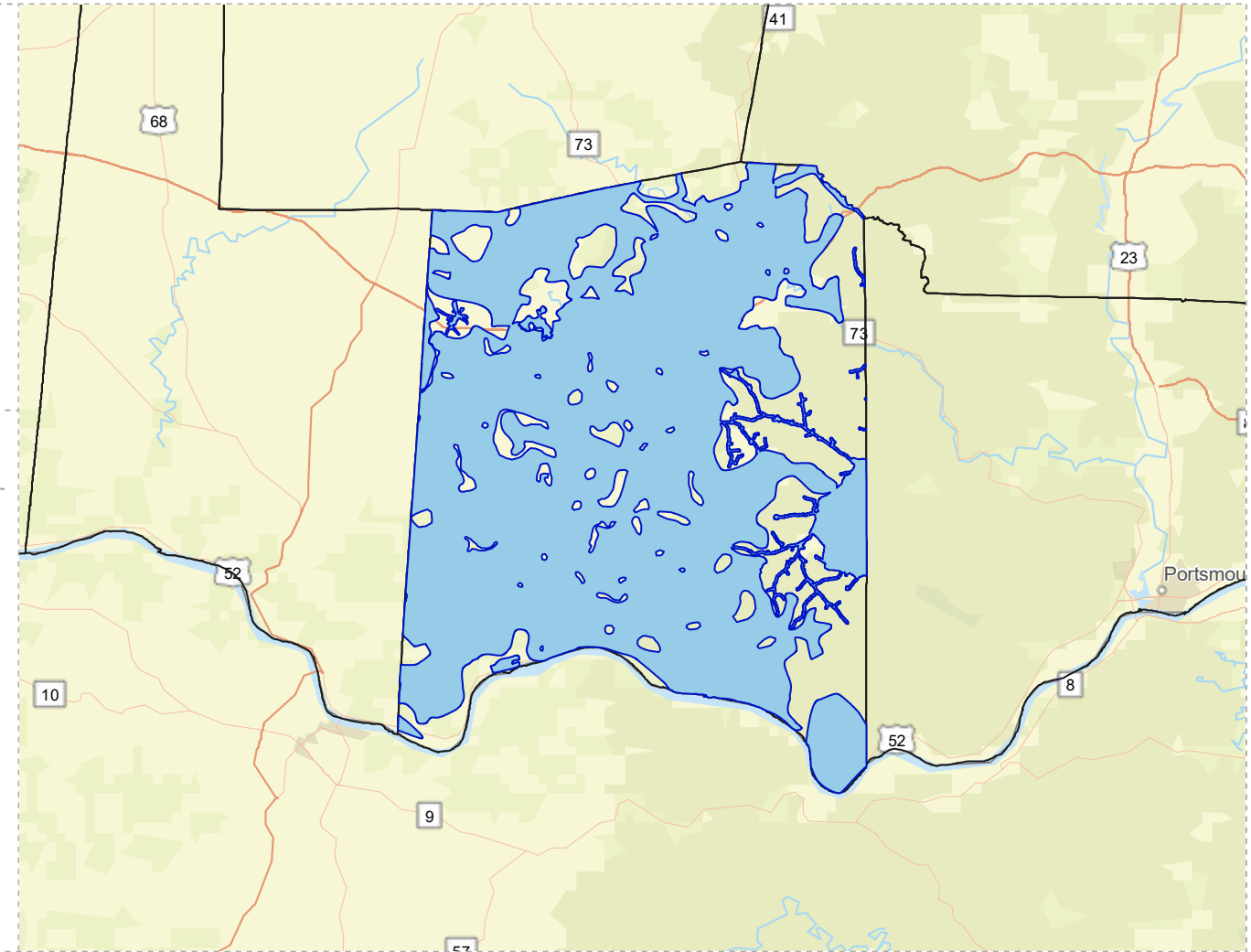
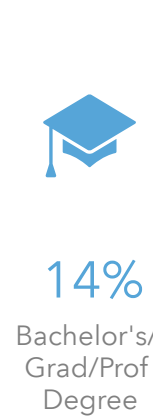
## POPULATION




## INCOME



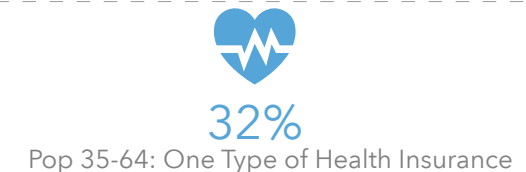
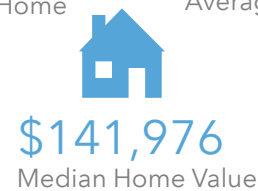

## EDUCATION



## EMPLOYMENT



## MISCELLANEOUS FACTS



# ADAMS COUNTY WITHOUT PUBLIC WATER ACCESS

Adams\_Co\_Without\_Water  
Area: 148.75 square miles

Source: Generalized drinking water coverage data overlay with U.S. Census Bureau, Census 2010 Summary File 1. Esri forecasts for 2021 and 2026. All survey-based estimates are subject to sampling error. The calculated population displayed with Census data measures the variability of the estimates.

