


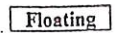








TOWN of POMFRET ZONING MAP
November 1994

LEGEND

- | | | | | | | |
|---|-----|----------------------------|---|----------|---------------------|-----------------------|
|  | R1 | RESIDENTIAL |  | C1 | CONSERVATION | |
|  | R2 | LARGE LOT RESIDENTIAL |  | Floating | B1 | NEIGHBORHOOD BUSINESS |
|  | R3 | LAKESIDE RESIDENTIAL |  | B2 | HIGHWAY BUSINESS | |
|  | AR1 | AGRICULTURAL / RESIDENTIAL |  | I1 | INDUSTRIAL DISTRICT | |
|  | AR2 | AGRICULTURAL / RESIDENTIAL |  | I2 | INDUSTRIAL DISTRICT | |