







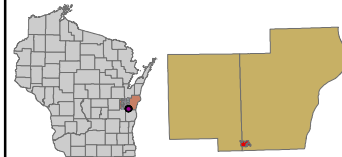


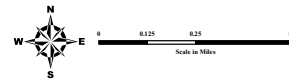
City of Kiel Environmental Areas Map 2

Legend

-  Wetlands < 5 acres
-  Schools
-  Trails
-  6 to 12 percent slopes, eroded
-  Parcels
-  Wetlands > 5 acres
-  Woodlands
-  City Parks
-  Water Features



Sources: WDNR Wetlands, Manitowoc 2010 and Calumet County 2015 Land Use, NRCS Soils, 2014, Manitowoc and Calumet County Base Layers.



This data was created for use by the East Central Wisconsin Regional Planning Commission Geographic Information System. Any other use/application of this information is the responsibility of the user and such use/application is at their own risk. East Central Wisconsin Regional Planning Commission disclaims all liability regarding fitness of the information for any use other than for East Central Wisconsin Regional Planning Commission business.

PREPARED OCTOBER 2019 BY:

