MARSHALL COUNTY, TENNESSEE

Click on advertisements for website links.

CO-OP
Your hometown store.
Marshall Farmers Co-op
Feed, Seed, Fertilize, Clothing, Electrical, Fencing
Plumbing, Paint, Lawn & Garden
And So Much More.
Lewisburg 931-359-1558
S. Ellington By-Pass | Hwy. 31 A
Chapel Hill 931-364-7421
Unionville Hwy.

Welcome To
CORNERSVILLE TENNESSEE

CORNERSVILLE POINTS OF INTEREST
1. CITY HALL
2. HIGH SCHOOL
3. POST OFFICE
4. FIRE HALL & AMBULANCE
5. ELEMTARY SCHOOL
6. CITY PARK
7. INDUSTRIAL PARK

DENOTES DISTRICTS

1 2 3 4 5 6 7 8 9

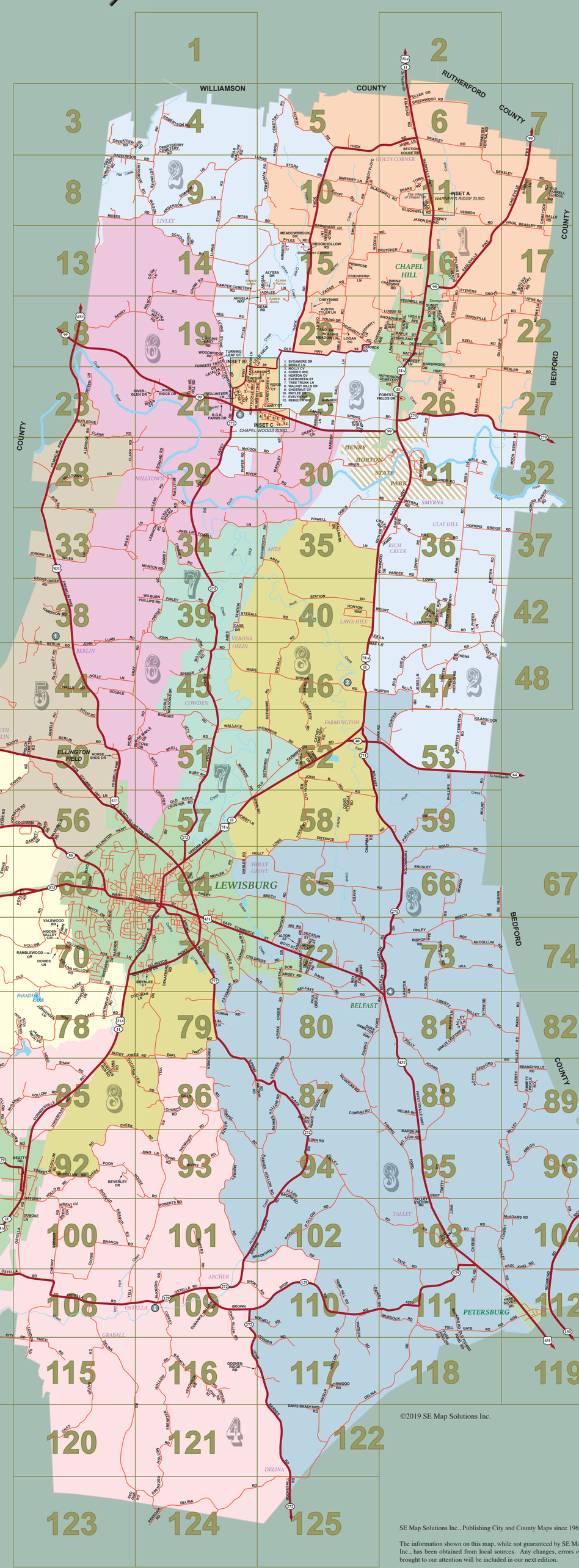

Welcome To
CHAPEL HILL, TENNESSEE

ZIP CODES
LEWISBURG	37091
CHAPEL HILL	37034
CORNERSVILLE	37047
PETERSBURG	37144
BELFAST	37019

CHAPEL HILL POINTS OF INTEREST
1. CITY HALL
2. FIRE DEPT.
3. FORREST HIGH SCHOOL
4. POST OFFICE
5. ELEMENTRY SCHOOL (CHES)
6. LOCATION OF LIONS' SUPER PULL
7. EMS STATION
8. FORREST MONUMENT
9. HORTON PLAZA
10. WASTE MANAGEMENT CONVENIENCE CENTER
11. COMMUNITY CENTER / LIBRARY / SR. CITIZENS CENTER

MARSHALL COUNTY FIRE DEPARTMENTS
1. BERLIN FIRE DEPT 38
2. RICH CREEK FIRE DEPT. 46
3. MOORESVILLE FIRE DEPT. 68
4. BELFAST FIRE DEPT 73,81
5. FIVE POINTS FIRE DEPT. 109
6. CANEY SPRINGS FIRE DEPT. 24

SUBDIVISIONS
WARNER'S RIDGE SUBDIVISION INSET A (ON MAP 11)

CANEY CREEK SUBDIVISION, HEARTHSTONE SUBDIVISION, HUNTERS CHASE SUBDIVISION, BREWER EST., COBLE ACRES, CARSON SUBDIVISION INSET B (ON MAP 19,20,24,25)

CHAPEL WOODS SUBDIVISION @ WALNUT HILLS INSET C (ON MAP 25)

Welcome To
PETERSBURG TENNESSEE

PETERSBURG POINTS OF INTEREST
1. CITY HALL
2. FIRE DEPT.
3. POST OFFICE
4. SR. CITIZENS CENTER
5. MORGAN PARK

©2019 SE Map Solutions Inc.

SE Map Solutions Inc., Publishing City and County Maps since 1968.

The information shown on this map, while not guaranteed by SE Map Solutions Inc., has been obtained from local sources. Any changes, errors or omissions brought to our attention will be included in our next edition.

MARSHALL COUNTY TENNESSEE
MIKE WILES
CIRCUIT COURT CLERK
"Serving Marshall County"
Circuit - 931-359-0536
General Sessions - 931-359-1312
Juvenile - 931-359-0552
Fax - 931-359-2993
mike.wiles@tncourts.gov

Joint Economic & Community Development
Marshall County, Tennessee
Emily Darnell, Director
1106 Courthouse Annex • Lewisburg, TN 37091
E-Mail: *http:marshallcountytn.com*
emily.darnell@marshallcountytn.com
Phone: 931.359.5536
Cell: 931.655-0108
Fax: 931.359.0539

Chapel Hill · Lewisburg · Cornersville · Petersburg

a certified three-star community

Vision Statement
"Provide a higher quality of life in Marshall County by promoting, recruiting, supporting retail, services, entertainment, recreation, and restaurants."

MARSHALL COUNTY TENNESSEE

County Mayor	Mike Keny	931-359-1279
Supt. of Highway	Jerry Williams	931-359-4031
Assessor of Property	Michelle Clark	931-359-3238
Gen. Sessions Court Clerk	Mike Wiles	931-359-1312
Circuit Court Clerk	Mike Wiles	931-359-0536
Juvenile Court Clerk	Mike Wiles	931-359-0552
County Clerk	Daphne Girts	931-359-1072
General Sessions Judge	Lee Bussart	931-270-8789
Register of Deeds	D.W. Weaver	931-359-4933
Sheriff	Billy Lamb	931-359-6122
Director of Schools	Jacob Sorrells	931-359-1581
Trustee	Scottie Poarch	931-359-4800
Clerk & Master	Kimberlee Alsup	931-359-2181
County Attorney	Barbara Medley	931-359-7555
Dir. of Acct. & Budgets	Malinda White	931-359-2300
Ambulance Service Dir.	Bill Reuter	931-359-6394
Solid Waste Director	Dave Hunter	931-359-0547
Veteran's Serv. Dir.	Jeremy Moorehead	931-359-5482
Emergency Mgmt. Agency	Steve Calahan	931-359-5810
Extension Agent	Matt Webb	931-359-1929
Board of Public Utilities	Tommy Whaley	931-359-6905
JECDB Director	Emily Darnell	931-359-5536
Codes/Zoning Officer	Don Nelson	931-359-8839

www.marshallcountytn.com



Caring for Your Family
MARSHALL MEDICAL CENTER
An affiliate of Maury Regional Health
1080 N. Ellington Parkway, Lewisburg
931.359.6241
MauryRegional.com

MARSHALL COUNTY ROAD INDEX

ABBEY RD 72
ABIGAIL CT 15
ADAMS RD 72
ADGENT RD 14
ALBERT SHARP RD 29,34
ALDRIDGE RD 23,28
ALLEN BROWN RD 94,102
ALLEN RD 87
ALTON ST 72
ALYSSA DR 15
ANDERSON LN 9
ANES STATION RD 35,40
ANGELA WAY 19
ARBOR HILL RD 96,104
AUSTIN RD 28,33
AUSTIN TYLER LN 20
AZALEE LN 15
BALL LN 20,25
BANDIWOOD DR 21,26
BARRER LN 12
BARNES HOLLOW RD 87,94
BARRON RD 70
BATTEN RD 36,41
BAY ROBERTS RD 72
BEAR CREEK RD 68,76
BEAR WALLOW RD 4,9
BEARD LN 81
BEASLEY RD 6,12
BEATTY RD 92
BELFAST FARMINGTON RD 52,73
BELL ST 21
BERT WATT RD 95,103
BETHBIREI RD 46,52
BEVERLEY DR 92
BISHOP RD 73
BIVINS RD 93
BLACKWELL RD 10,11
BLUE CREEK RD 98,99
BOB CHEEK RD 47
BOB DAVIS RD 72,80
BOB HOPKINS RD 78
BOONESHILL RD 125
BOWERS RD 101
BOYD ST 72
BRADFORD RD 102
BRANCHVILLE RD 89
BRENT CIR 100
BREWER CV 100
BRIDLE LN (INSET B) 24
BROADVIEW AVE 21
BROGHOLLOW RD 15
BROOKLYN CIR 21
BROWN SHOP RD NO. 4280 109,110
BRUSH CREEK RD 49
BRYANT CEM. RD 61,68
BRYANT RD 68
BRYNLEE CT 71
BUDDY JONES RD 78,79
C.J. CT (INSET B) 24
CAMERON LN (INSET B) 19,24
CANEY CREEK LN (INSET B) 25
CANEY CT (INSET B) 25
CANEY SPRINGS RD 25,26
CARL TOX RD 90,106
CARSON CT (INSET B) 24,25
CASE DR 39
CASON LN 41
CATALPA LN 24
CATHEY CEMETERY RD 46,52
CAUDERAN RD 71,79
CEDAR BROOK LN 49
CEDAR CREEK RD 33,38
CEDAR KNOB RD 106
CENTRAL AVE 21
CHAPMAN RD 58,65
CHARLIE THOMAS RD 106,107
CHEEK RD 92,93
CHEESE RD 103
CHESTNUT CR 47
CHERRY CORNER RD 100,108
CHESTER AVE 20,21
CHESTNUT CV (INSET C) 25
CHEYENNE CT 20
CHILDRESS RD 71,72
CHRISTIAVE (INSET C) 25
CHUNN RD 14
CHURCH RD 86
CLARK RD 23,28
CLAUDE FOX RD 107
CLAY HILL RD 36
COBLE MEADOWS DR 45,51
COBLE RD 30,35
COCHRAN CEMETERY RD 85,86
COCHRAN LN 78,79
COFFEY BRANCH RD 109,116
COLBERT HOLLOW RD 77,84
COLEMAN RD 91
COLLIER RD 84
COLLINS EAST RD 19
COLLINS HOLLOW RD 70
COLLINS WEST RD 19
COMMERCE ST, E. 64,72
COMMERCE ST, W. 63,64
COMSTOCK RD 12
CONNELLY DR 62
CONRAD RD 87
COOK LN 14
COOSIE BRANCH RD 100,101
CORNERSVILLE RD 71,85
COTTONWOOD CT 19,24
COVE DR 51
COWSER RD 110,117
COYLE RD 76,83
CRAIG MOORE RD 49,62
CREEK DR 35,36
CREEKVIEW RD 3
CRIGGER RD 34
CRUTCHER RD 16
CUNNINGHAM RD 99
DANA RD 88
DANIEL RD 110,111
DARNELL MEALER RD 64
DARNELL RD 41
DAUGHRITY LN 20
DAUGHRITY RD 20
DAVIDSON RD 76
DAVIS BRADFORD RD 122
DAVIS RD 56
DEAN RD 20
DECATUR ST 72
DEER RUN ST 61
DELINA RD 115,124
DEMASTUS RD 68
DENATHARD RD 71
DEPOT ST, W. 21
DERRICK RD 20
DERRY BERRY CEMETERY RD 4
DOGWOOD DR 70,78
DONNA RD 79
DORIES LN 70
DOUBLE BRIDGES RD 44,51
DOUG STEGALL RD 58
DOWDY RD 5
DUBOSE LN 100
DUKE HAMILTON WAY 80
EAGLEVILLE PIKE 7,16
EARL TWITTY RD 79
EARNHARDT 72
EBENEZER HOLLOW RD 116,124
ED WATSON RD 87
EDMONDSON RD 99
EGYPT RD 10
ELLINGTON PKWY, N. 56,57
ELLINGTON PKWY 70,71
ELLINGTON PKWY, W. 56,63
ELMORE HILL RD 24
EMMETT PICKLE RD 89
ENDSLEY RANKIN RD 66
ETNA DR (INSET A) 11
EUBANKS HOLLOW RD 109
EVANS RD 62
EVELYN AVE (INSET C) 25
EVEREST DR (INSET A) 11
EVERGREEN ST (INSET C) 25
EWING LN 50,56
EXPERIMENT FARM RD 70,78
EZELL RD 21
FAGAN RD 15
FAIRVIEW CIR 70
FAYETTEVILLE HWY 81
FEEDMILL RD 21
FERGUSON RD 116
FINLEY BEECH RD 64,73
FINLEY RD 39
FIRETOWER RD 79,86
FISHING FORD RD 80,103
FITCH RD 50
FITZPATRICK RD 61
FOREST FIELDS DR 26
FORREST LN 21
FORREST RUN DR 41
FORREST TRACE DR 19,24
FOUNT HARRIS RD 50,55
FOWLER HOLLOW RD 76
FOX LN 70
FRANKLIN PIKE 28,50
FREE SILVER RD 112
FRIENDSHIP LN 15
FULLER HOLLOW RD 99
FULLER RD 6
FUSS HOLLOW RD 111,118
GARRETT PKWY 71
GARRETT RD 56
GENTLE RD 50
GILLESPIE RD 21,22
GILLS CHAPEL RD 86,93
GIPSON RD 116
GLASSCOCK RD 53
GLOBE RD 69,77
GNAT GROVE RD 115,120
GOLD RD 59,66
GOSHEN RIDGE RD 116
GRACE LEDFORD RD 81
GRANT LN 26
GRAY RD 39,45
GREENVIEW DR 70
GREENWOOD RD 6
GRIZZLY LN 76
GUNNER LN 25
GUPTON RD 55,62
HAISLIP HOLLOW RD 110,117
HALLMARK DR 35
HALLS RD 12
HARBER LN 25
HARBER RD 25,30
HARDISON RD 38
HARGROVE RD 9
HARPER CEMETERY RD 14
HARRIS CEMETERY RD 5,10
HARRIS RD 55
HARWELL LN 99
HATCHET HOLLOW RD 92,100
HAYES RD 62,72
HAZELWOOD RD 3,9
HEARTHSTONE DR (INSET B) 24,25
HEMPHILL RD 110
HIDDEN VALLEY CIR 70
HIGGS ST 71
HIGH ST 21
HIGHLAND ST 21
HILL CEMETERY RD 62
HILL RD 111
HILLWOOD DR 70
HOBBY LN 57
HOBO SHAW RD 78,85
HOLLY GROVE RD 64,66
HOLLY LN 44
HONEYSUCKLE WAY (INSET B) 24
HOPKINS BRIDGE RD 32,37
HOPPER CEMETERY RD 41
HORSE SHOE DR 50
HORTON CV (INSET C) 25
HORTON WAY 40
HOYTE LEDFORD RD 88,89
HUNTER BILLS RD 46,47
HUNTERS CHASE DR (INSET B) 24,25
HUNTER RD 47,53
HUNTERS RUN RD 85
HURT RD 26
HWY 11 2,114
HWY 31A 2,114
HWY 40 52
HWY 50 49,63
HWY 64 53
HWY 99 7,25
HWY 373 61,63
HWY 431 18,112
HYDE RD 90,98
I-65 49,114
INDUSTRIAL DR 72
IRWIN RD 57,58
JAMES KING RD 25
JAMES SHAW RD 36
JAMES SMITH RD 78
JAMIE LN 6
JASON DR 11
JENNIE BYRD CV (INSET A) 11
JENNIFER LN 62
JESSE LN 47
JETT RD 51
JOHN ALLEN RD 109,116
JOHN BARNES RD 116,122
JOHN LUNN RD 39,44
JOHN R. HILL RD 52,58
JOHNSON RD 55,56
JONES RD 49,55
JOPLIN RD 104
JORDAN LN 33
JORGENSEN LN 78
JOYCE AVE 63,70
JR. PHIFER LN 41
KENNY NELSON RD 14,19
KIMBERLY CT 15
KINCAID RD 77
KING LN 93
KIRKLAND RD 60,61
L&L LN 79
LASATER LN 73,81
LAWRENCE ST 21
LAYNE RD 22
LEBANON RD 34
LEDFORD RD 55
LEE ANN DR (INSET B) 24,25
LEE LN 40,41
LEONARD RD 29
LIBERTY VALLEY RD 81,112
LILLIE FIELD LN (INSET B) 19,20
LINDSEY LN (INSET B) 24
LOGAN RD 20
LOGUE ST 21
LONDON RD 108,115
LONG DISTANCE RD 58,59
LOWE ST 116
LOWRY RD 36,41
LUNA RD 94
LUNNS STORE RD 9,24
LYNNVILLE HWY 83,90
MAE LN 46,47
MAHALEY RD 30
MAPLE ST 21
MARK LN 62
MARSH RD 95
MARTIN HOLLOW RD 67
MARTIN RD 66
McADAMS RD 104
McBRIDE RD 61,67
McCOLLUM RD 92
McCONNELL RD 99
McCOOL RD 29,30
McDANIEL HOLLOW RD 84,85
McKINLEY DR (INSET A) 11
McKNIGHT RD 109
McLEAN RD 29,34
MEADOWBROOK DR 15
MEALER RD 26,27
MILLER RD 45
MILLTOWN RD 28,29
MITCHELL RD 110
MOLLY CV (INSET C) 25
MONTE MURREY RD 86,101
MOON BEND RD 27,32
MOORE LN 22
MOORELAND ST 72
MOORESVILLE HWY 61,62
MOORESVILLE RD 68,90
MORTON RD 34
MOSES RD 8,9
MOSS RD 9,10
MOUNT LEBANON RD 41
MOUNT RD 53,59
MT. VERNON RD 11
MT. ZION RD 95
MURDOCK RD 111
NASHVILLE HWY 11,36
NATHAN ST 21
NEIL RD 19
NELMS RD 88
NEW COLUMBIA HWY 49,56
NEW LAKE RD 78
NEW OSTELLA RD 107
NEW TOWN RD 84,92
NICHOLAS RD 87
NICK POARCH RD 84
NICKENS RD 47
NIX RD 72
NORWOOD RD 117
OGILIVE CEMETERY RD 17
OLD BELFAST RD 72,80
OLD BERLIN RD 36,44
OLD COLUMBIA RD 49,56
OLD FARMINGTON RD 52
OLD FISHING FORD RD 111,118
OLD HWY 99 20
OLD JARRELL SCHOOL RD 12
OLD LAKE RD 70
OLD PYLANT RD 103
OLD ROCK CRUSHER RD 57
OLD STATE RD 55
ORR LN 75,76
OSTEEN LN 23
OSTELLA RD 100,109
OTIS FOWLER RD 90
OVERLAND DR 20
OWNBY RD 34,39
PALMETTO CEMETERY RD 53
PARADISE DR 43,49
PARDEE RD 36
PARK RD 52
PATE RD 4
PATTERSON CEMETERY RD 26
PAUL FINLEY RD 44
PAUL KING RD 104
PAUL ORR RD 80
PERRYMAN RD 10
PHIFER RD 29
PHILLIPS RD 53,59
PICKLE RD 54,61
PIGG HOLLOW RD 102
PINNACLE DR (INSET A) 11
POARCH HOLLOW RD 84
POLARIS RD 16
POLLY ADAMS RD 81,88
POOR HOUSE RD 92,93
POTEETE RD 63
POWELL LN 34,35
PREL LN 34
PRIMROSE PL 15
PULASKI HWY 107
PYLES RD 15,19
R.O.K. FARMS DR 24
RAILROAD RD 6
RAINEY DR (INSET A) 11
RAMBLEWOOD DR 70
RAMBO HOLLOW RD 62,70
RAYLEE DR (INSET C) 25
REBECCA AVE (INSET C) 25
RED NIX RD 54,61
RED OAK RD 123,124
REED HARRIS RD 31
REESE RD 69
RENEGAR RD 124
REYNOLDS RD 4,9
RICH DR 35,36
RICHARD RAY LN 91
RICHARDSON RD 35
RICHMOND RD 96,112
RICKMAN CIR 21
RIDGE CT (INSET B) 25
RIVER CT 24
RIVER GLEN DR 23,24
RIVER RD 29,31
RIVER RIDGE DR 24
RIVERVIEW RD 31
ROBERTS RD 101
ROBINHOOD RD 65,72
ROBERTSON RD 4
ROCK CRUSHER RD 51,57
ROLLING MEADOW LN 20
ROUND HILL RD 73
ROY DAVIS DR 72
ROY McCOLLUM RD 73
ROZELLE RD 26
RUBY RD 51
RUSHMORE DR (INSET A) 11
RUTHERGLEN DR 23
SAM SIMPSON RD 73
SAWGRASS LN 10,15
SECTION HOUSE RD 6
SHARP RD 72
SHASTA CV (INSET A) 11
SHAW RD 81
SHEEPNECK RD 67
SHEPARD BRANCH RD 92,100
SHORT CUT RD 52,58
SHORT RD 109,110
SIDNEY RD 11
SIERRA CT (INSET A) 11
SIMMONS RIDGE RD 83,84
SIMPSON LN 9
SKYLINE DR 63
SMILEY RD 19,20
SMITH RD 115
SMYRNA RD 31
SNAKE CREEK RD 80,87
SNAKE TOWN RD 11
SNELL RD 51
SORRELLS RD 96,105
SOUTH BERLIN RD 49,50
SOUTHVIEW DR 71
SPENCE LN 45
SPRING PLACE RD 71,102
STAMMER RD 80,87
STEGALL RD 39,46
STEVENS GROVE RD 16,17
STEVENS RD 16,21
SUGAR MAPLE DR 50,51
SUNNY SIDE 21
SWEENEY LN 10
SYCAMORE DR (INSET B) 24
TALLEY RD 94,103
TALLEY STATION RD 95,103
TATE RD 103
TAYLOR RD 84
TENNESSEE CENTRAL RD 6
THICK RD 5,20
THOMPSON RD 86,93
TIGER BLVD 63
TOBE ROBERTSON RD 8
TODD RD 26
TOLL GATE RD NO. 4280 111
TREE TRUNK LN (INSET C) 25
TRIGG CITY RD 107,115
TURKEY McCOLLUM RD 92
TURNER RD 52
TURNING LEAF CT 19
TWIN CAVES DR 52
TWITTY RD 95
TYREE RD 58
UMBLES RD 64
UNDERPASS RD 85
UNIONVILLE RD 21,22
VALEWOOD DR 70
VALLEY LN 81
VENUS CT 16
VERONA AVE 64
VERONA CANEY RD 24,51
VETERANS DR 62
VILLA WAY (INSET A) 11
VINNIE DELL DR (INSET A) 11
VIRGIL BEASLEY RD 12,17
VOLUNTEER LN (INSET B) 24
WADDY FLOYD LN 10
WADE BROWN RD 45,46
WADE RD 82
WAKEFIELD RD 56
WALLACE THOMPSON RD 51,52
WALLS RD 44
WALNUT HILLS DR (INSET C) 25
WARD RD 107
WARNER RD 31,36
WARNER RIDGE (INSET A) 11
WATKINS RD 111
WATSON RD 110,117
WEBB RD 55,62
WELCH CEMETERY RD 50
WHITE DR 63
WHITESELL RD 67,68
WHITSETT RD 98
WILBURN PHILLIPS RD 39
WILDBERRY LN 15
WILES LN 33,34
WILKES HOLLOW RD 83,90
WILL NICKENS RD 47
WILLIAMS RD 99
WILSON HILL RD 77
WILSON RD 77
WILSON SCHOOL RD 9,14
WINNS CROSSING RD 15,16
WOODBRIDGE DR 19
WOODS RD 15,16
WORD RD 50,51
WRIGHT RD 84,91
WYNWOOD DR 35,36
YELL RD 71,109
YOUNG DR 20

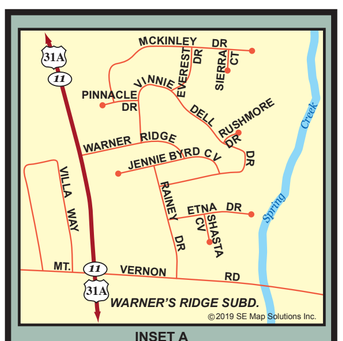

INSET A
(ON MAP 11)

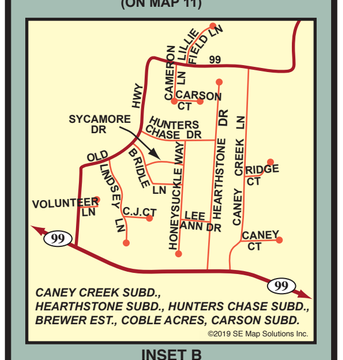

INSET B
(ON MAP 19,20,24,25)

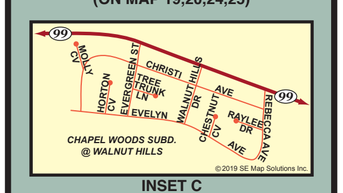

INSET C
(ON MAP 25)